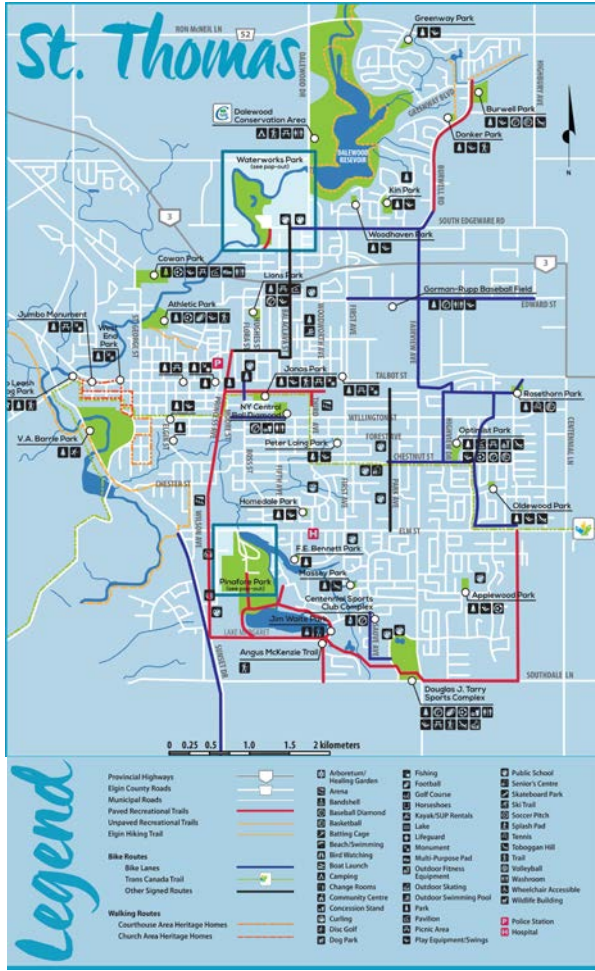


# Walking

What would encourage you to walk more often?  
Should missing sidewalks in neighbourhoods be built?

## Types of Facilities

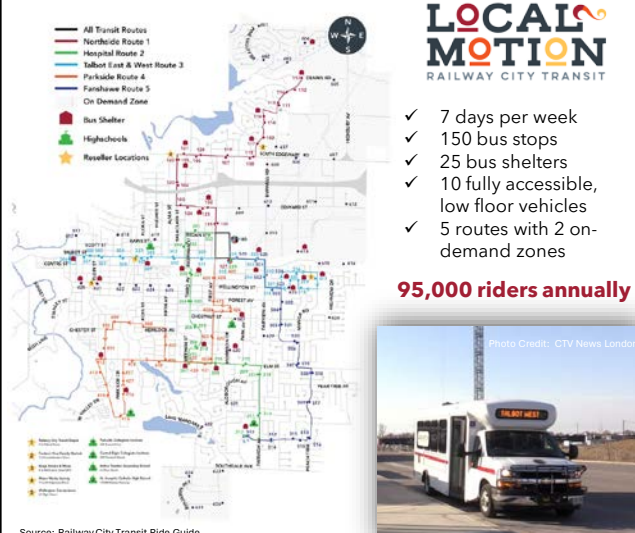
- ✓ 207 km of sidewalks
- ✓ 23 km of multi-use trails
- ✓ 13 km of marked bike lanes / paved shoulders



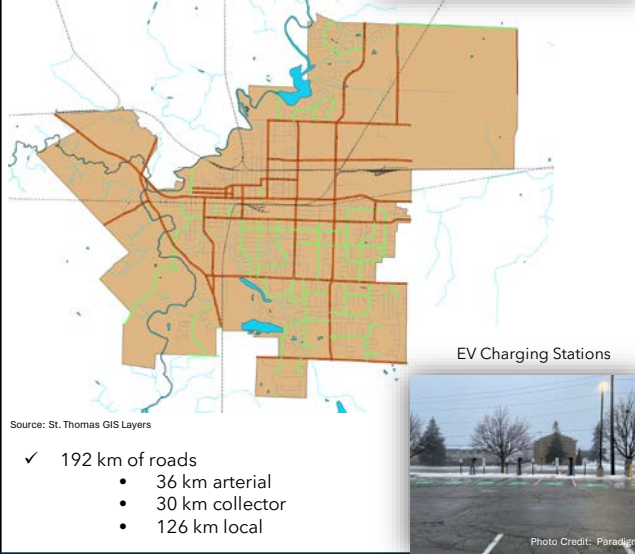
Source: St. Thomas 2020 Trails Map

# Transit

What should transit service look like in 2041?  
What would encourage you to use transit more often?




Source: Railway City Transit Ride Guide



Source: St. Thomas GIS Layers

# ST. THOMAS

THE RAILWAY CITY



# Cycling

What would encourage you to cycle more often?  
What types of facilities do you prefer to ride on?

# Driving

What road improvements are needed for today and for the future?  
What is needed to support the vehicles of tomorrow?

# 2024 Transportation Master Plan Refresh

# What is a Transportation Master Plan (TMP)?

A Transportation Master Plan (TMP) is a strategic policy document that guides how the transportation system will grow and develop over the long term.

Transportation Master Plans:

- Examine current transportation issues within a community,
- Assess existing and future growth patterns,
- Determine the need for transportation improvements:
  - Roads
  - Walking and Cycling
  - Transit
- Establish investment priorities,
- Establish policies to support the plan and maintain the transportation network.

# Why does St. Thomas need a TMP Refresh?

A TMP is designed to look into the future, anticipate future needs, and make recommendations to improve the way residents move around the community - today and in the future.

Our community is changing in many ways:


- We are becoming more diverse.
- The average age of residents is getting older.
- The nature of work has changed for some.
- We are growing - The City of St. Thomas saw a 10% increase in population between 2016 and 2021.
- New industrial development has and will continue to impact how people and goods move within the City, and we need to plan properly for this.

# How do I get involved?

Visit the project website to learn more about the study, complete our online survey and offer comments.

[www.stthomas.ca/Transportation\\_Master\\_Plan\\_Refresh\\_2024](http://www.stthomas.ca/Transportation_Master_Plan_Refresh_2024)

Visit the Project Website



Send the project team an email

StThomasTMP@ptsl.com

Contact the City or Consultant team

Shayne Reitsma, P.Eng.  
Manager of  
Development and  
Compliance  
City of St Thomas  
(519) 631-1680 x 4151  
StThomasTMP@ptsl.com

Kevin Jones  
Consultant Project  
Manager  
Paradigm Transportation  
Solutions Limited  
(416) 479-9684 x 513  
StThomasTMP@ptsl.com

